








Appendix 'A': Map 1
SENSITIVE ECOSYSTEMS & PARKS
REGIONAL GROWTH STRATEGY
BYLAW NO. 1615, 2011

- Legend**
-  Watercourse
 -  Identified Sensitive Ecosystems
 -  Parks, Regional and Provincial
 -  Municipality
 -  Growth Containment Boundary
 -  Municipal and Electoral Area Boundary
 -  Mt Arrowsmith Biosphere Boundary



This map is provided for reference purposes only and may be updated without requiring an amendment to the RGS

