









Appendix 'A': **Map 3**  
**GROWTH MANAGEMENT FRAMEWORK**  
**REGIONAL GROWTH STRATEGY**  
**BYLAW NO. 1615, 2011**

- Legend**
-  Regional Urban Centre
  -  Urban Centre
  -  Rural Village Centre
  -  Urban Areas and Rural Village Areas
  -  Rural Areas
  -  Growth Containment Boundary
  -  Municipal and Electoral Area Boundary
  -  Highway
  -  Railway

0 1 2 3 4 5 10 Kilometers

This map is provided for reference purposes only and may be updated without requiring an amendment to the RGS

